



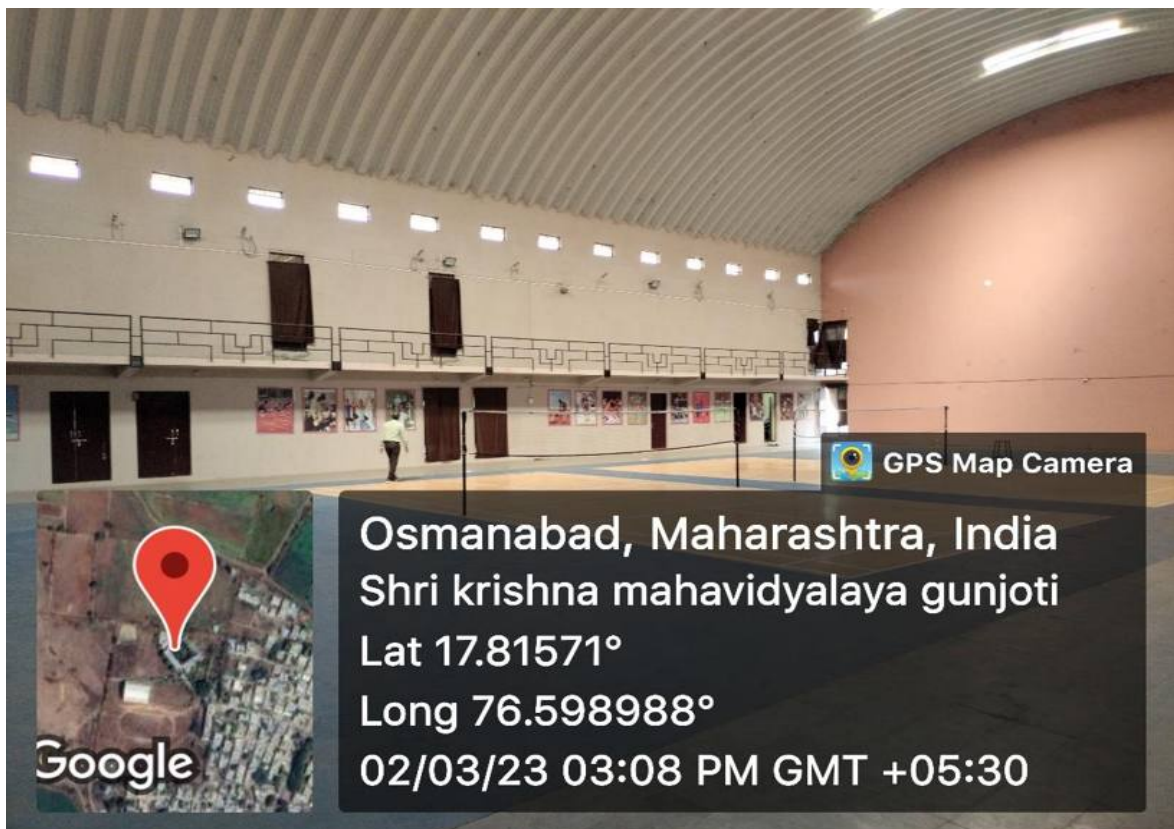
SHRIKRISHNA MAHAVIDYALAYA ENTRANCE



Way to Indoor sports

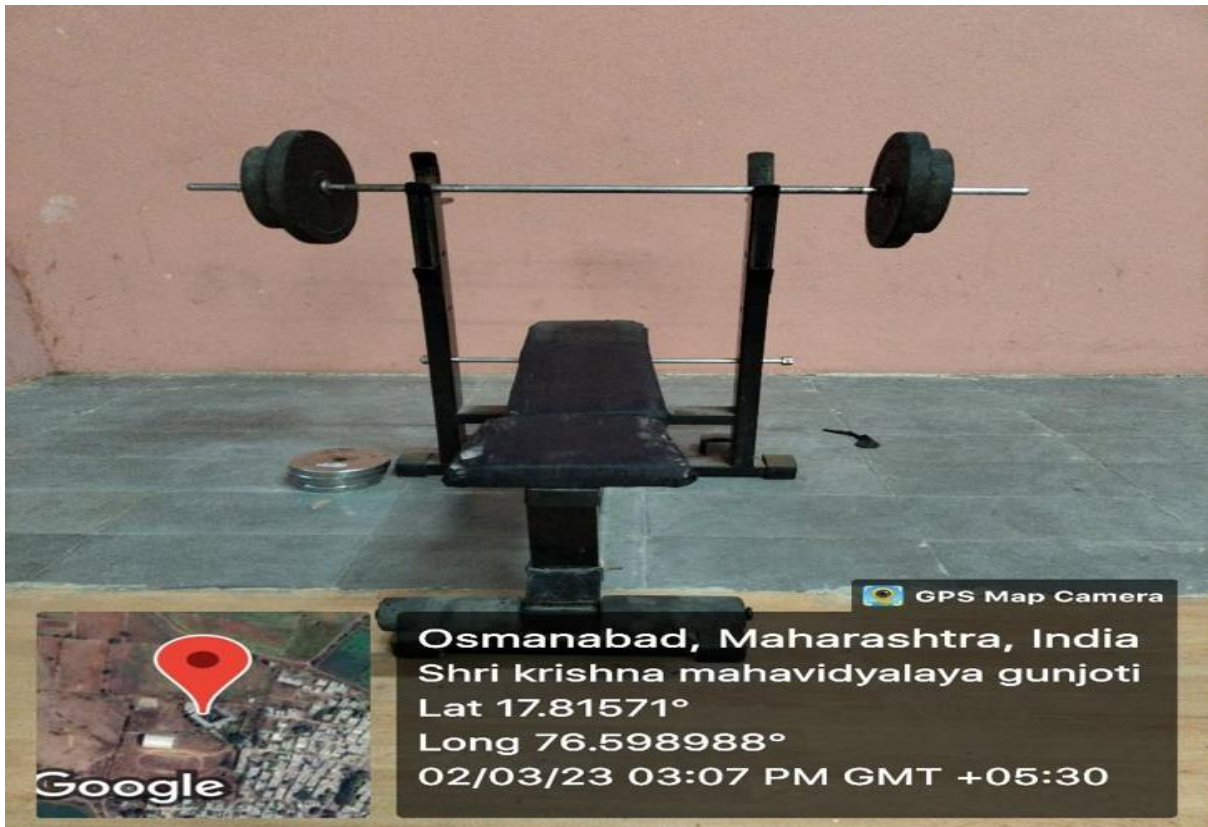


Indoor Sports Hall

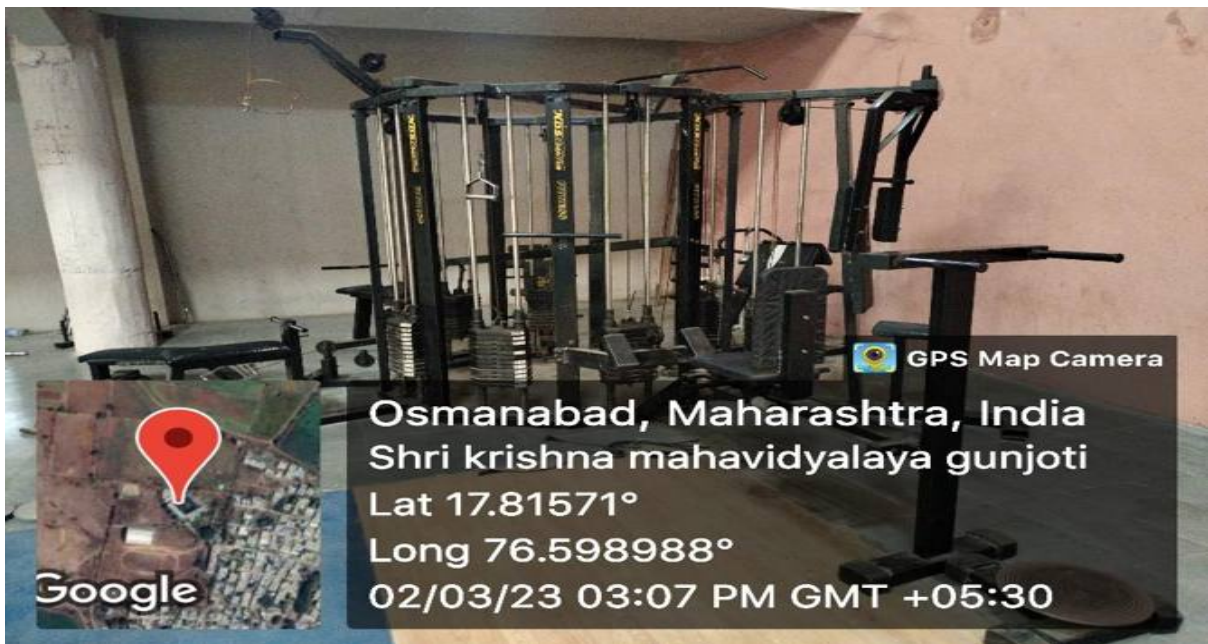


Badminton Court

t



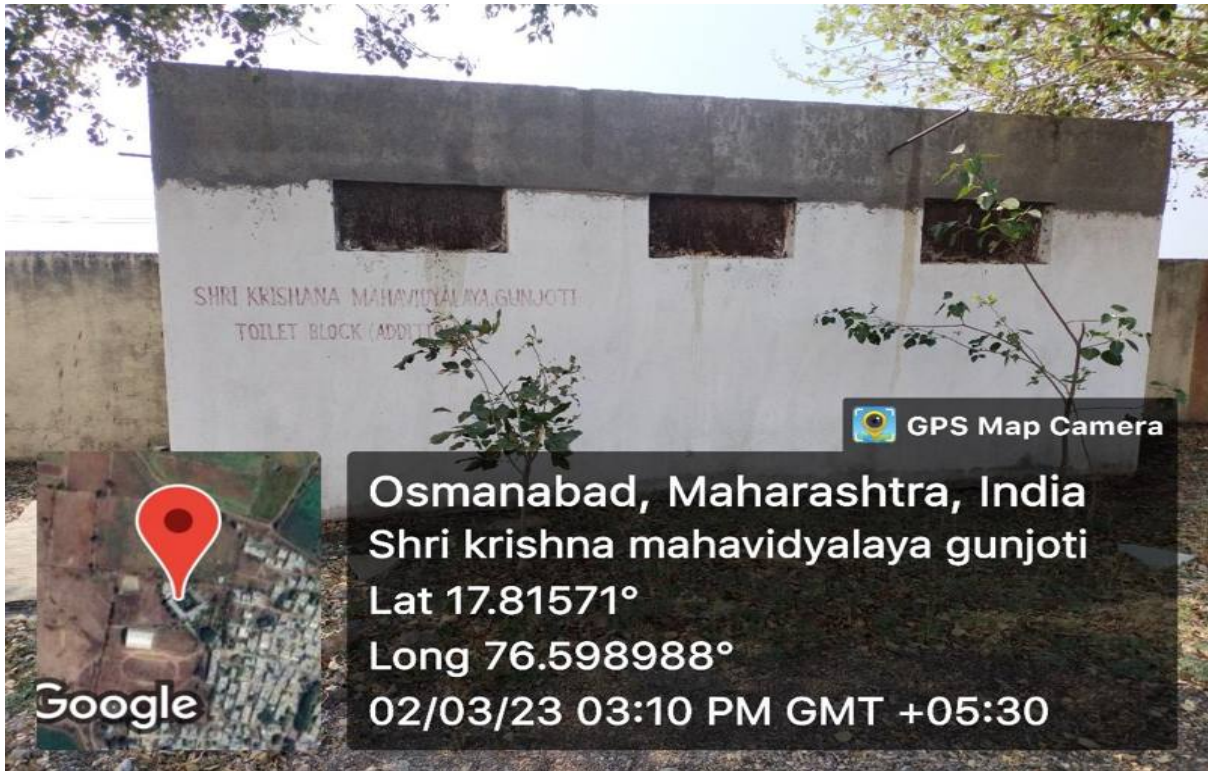
b





UGC XIth Plan : Development of Sports Infrastructure & Equipment





Common Washroom Block



Office



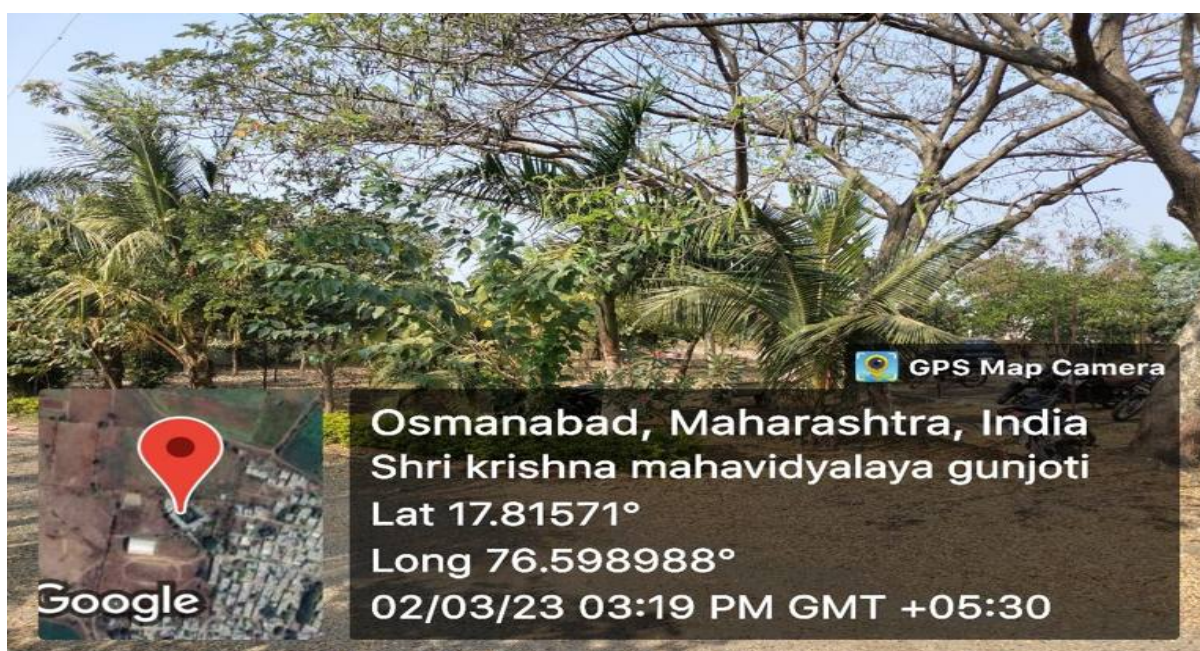
Auditorium



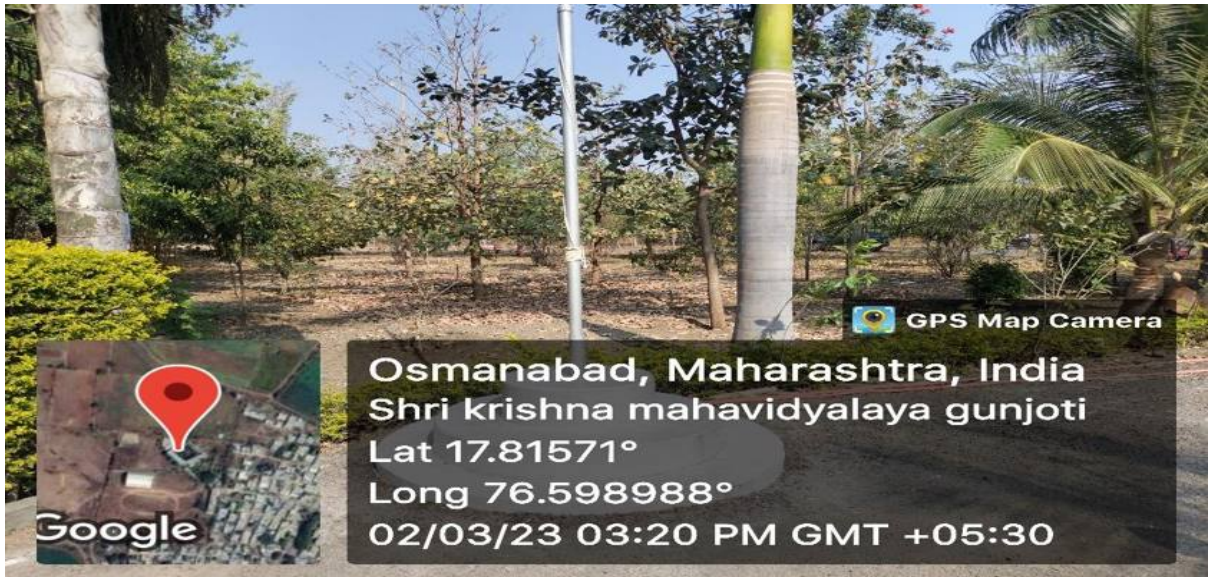
Miyawaki Plantation



200 Meter Running Track



Botanical Garden

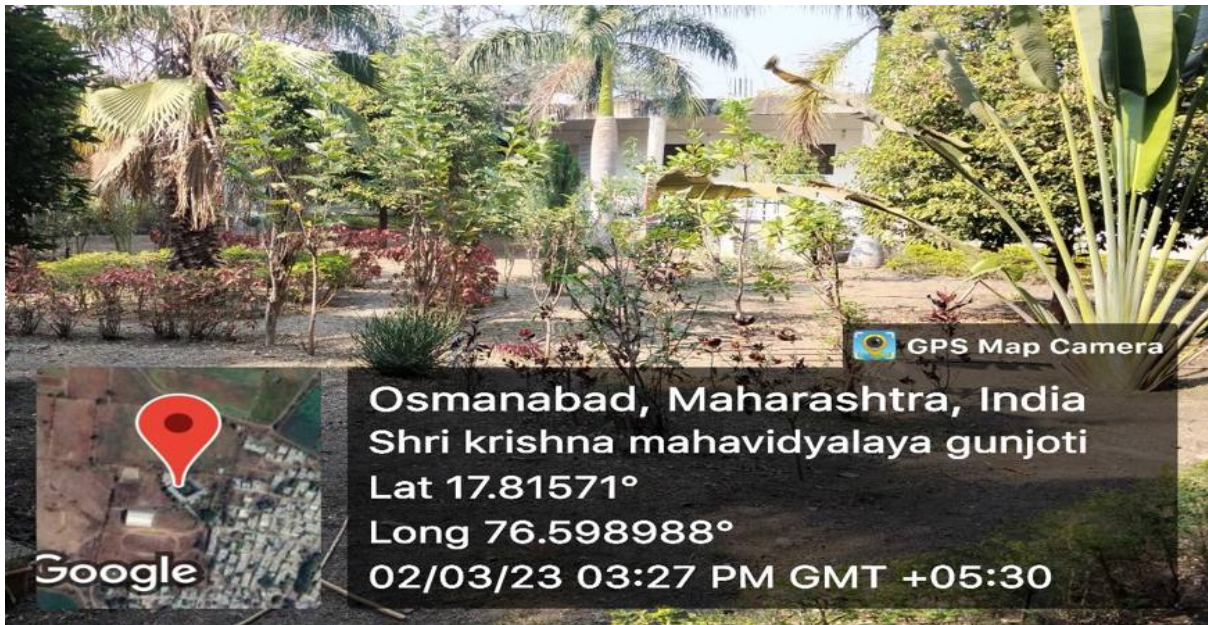


Botanical Garden



Botanical Garden

Jasmine Plant With QR Code



Botanical Garden Front View

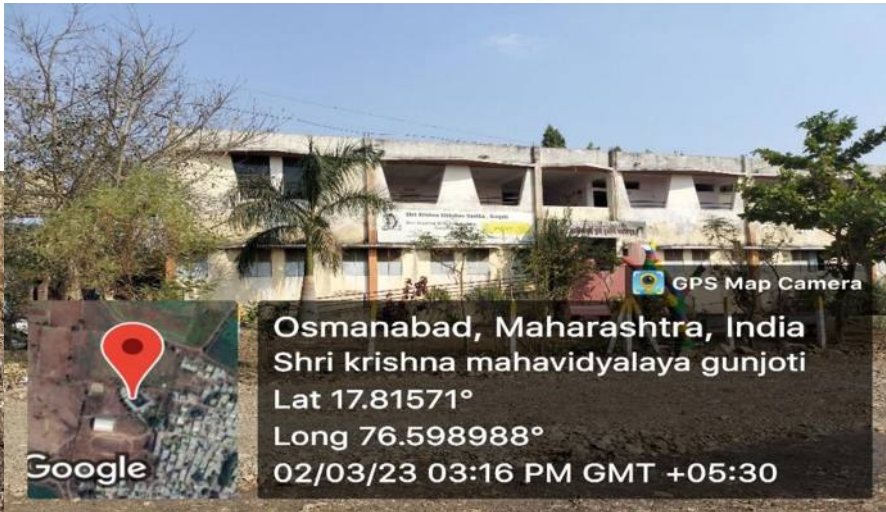


Entrance to College Building & Library

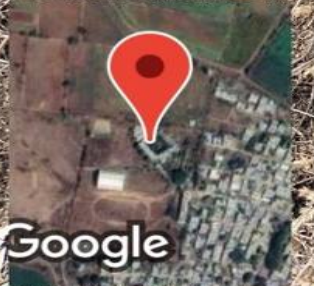



College

Building



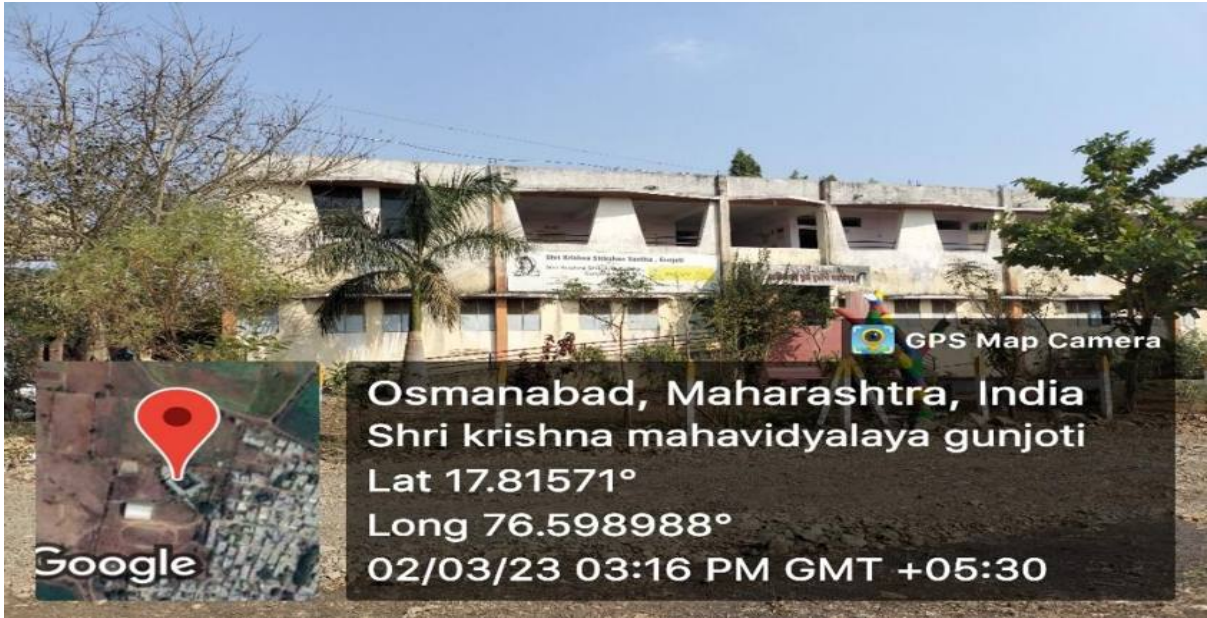
Osmanabad, Maharashtra, India
Shri krishna mahavidyalaya gunjoti
Lat 17.81571°
Long 76.598988°
02/03/23 03:16 PM GMT +05:30



Osmanabad, Maharashtra, India
Shri krishna mahavidyalaya gunjoti
Lat 17.81571°
Long 76.598988°
02/03/23 03:22 PM GMT +05:30

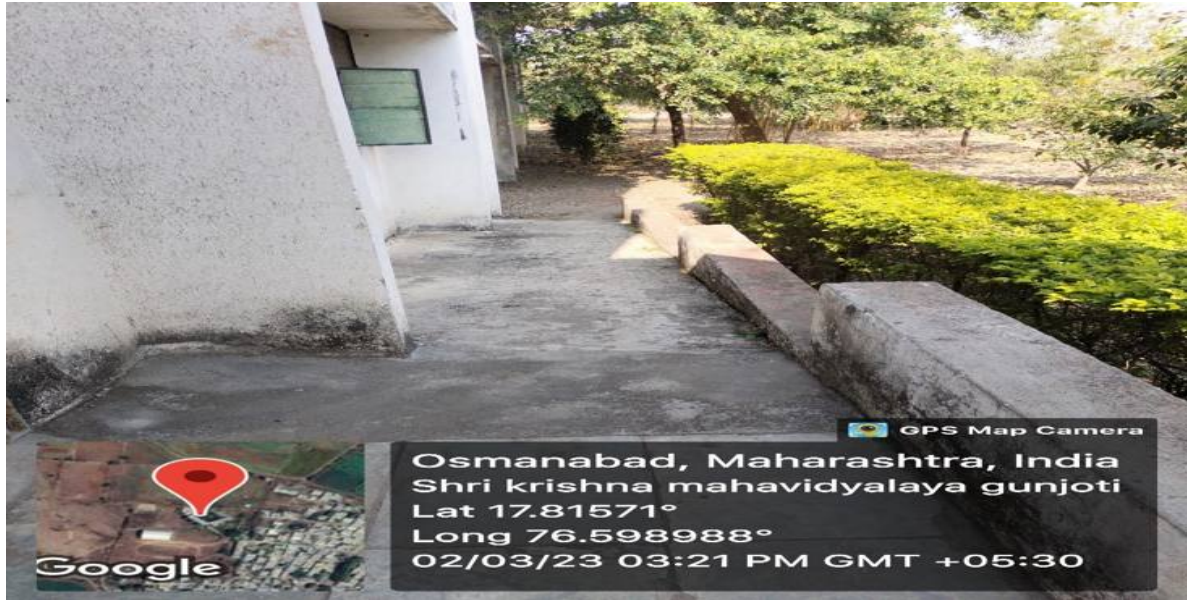
Boar-well

Girls Hostel

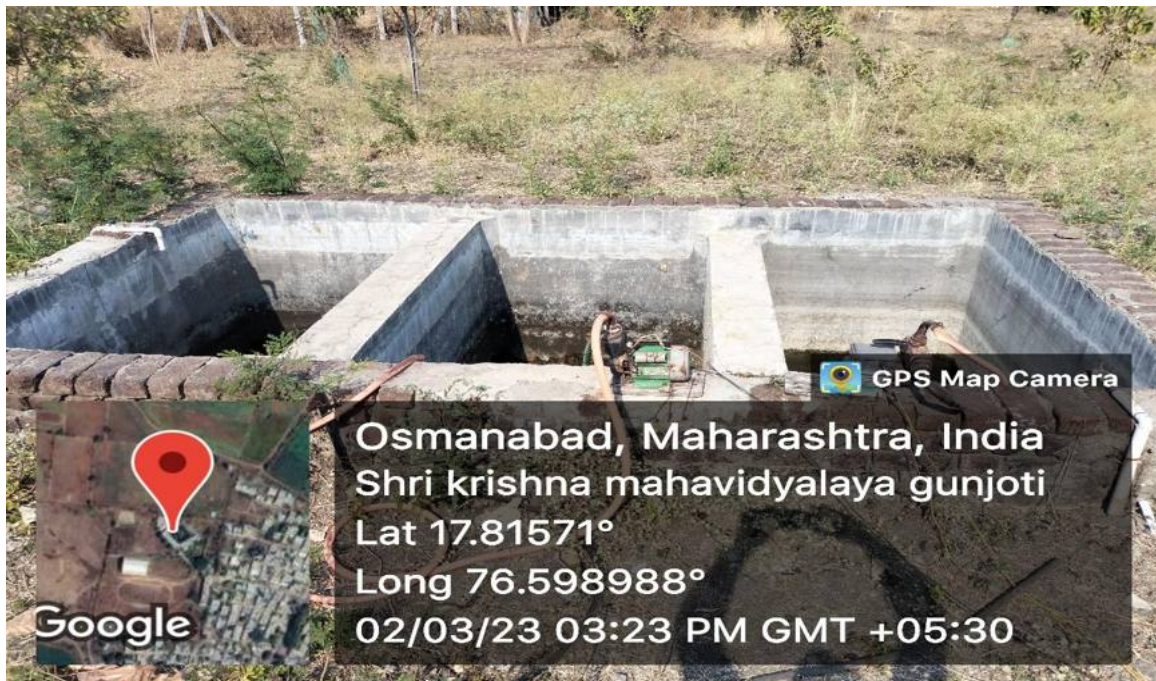


Canteen





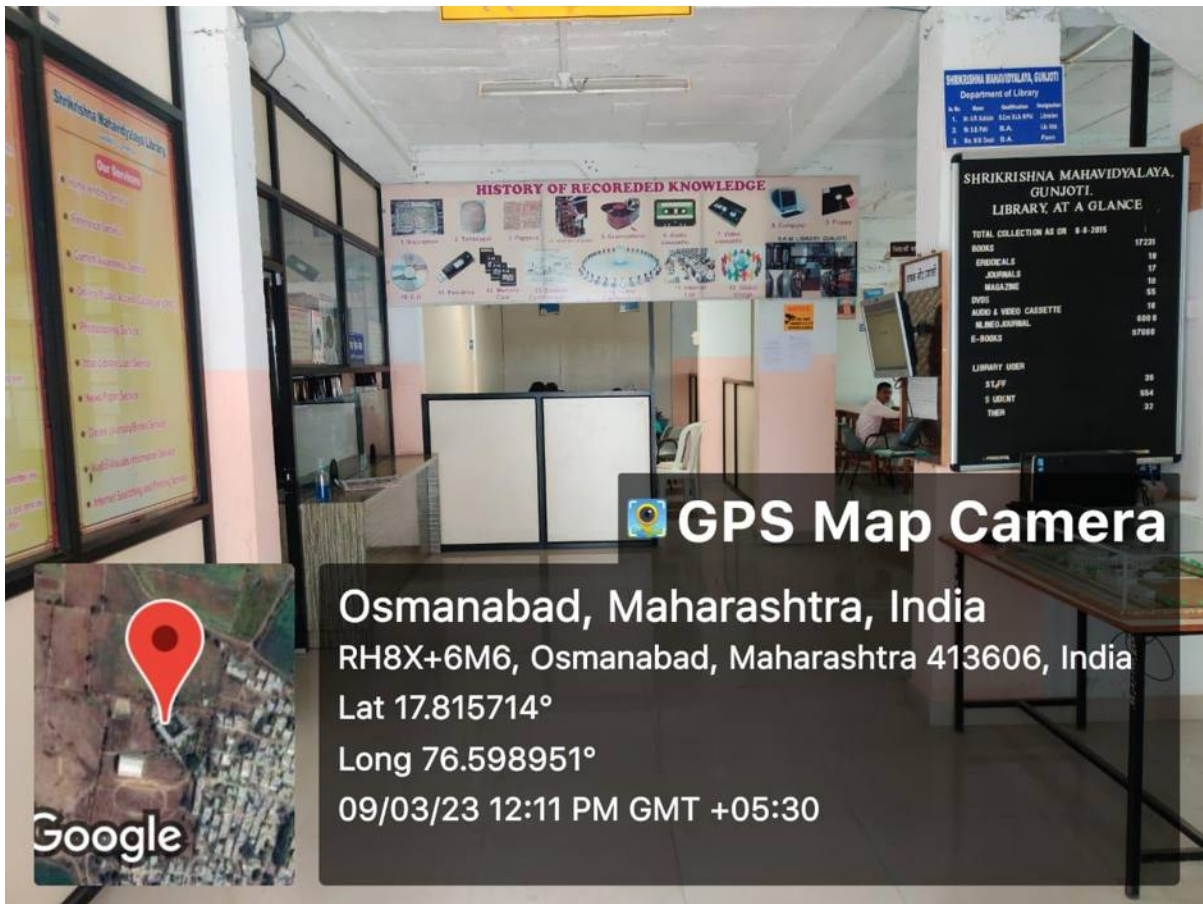
Ramp-way



Storage Tank



Library Building



Library Building



Shrikrishna Mahavidyalaya, Library



Library Stacking Section



Girls Reading Section



Periodical Section



Book-Issue Counter



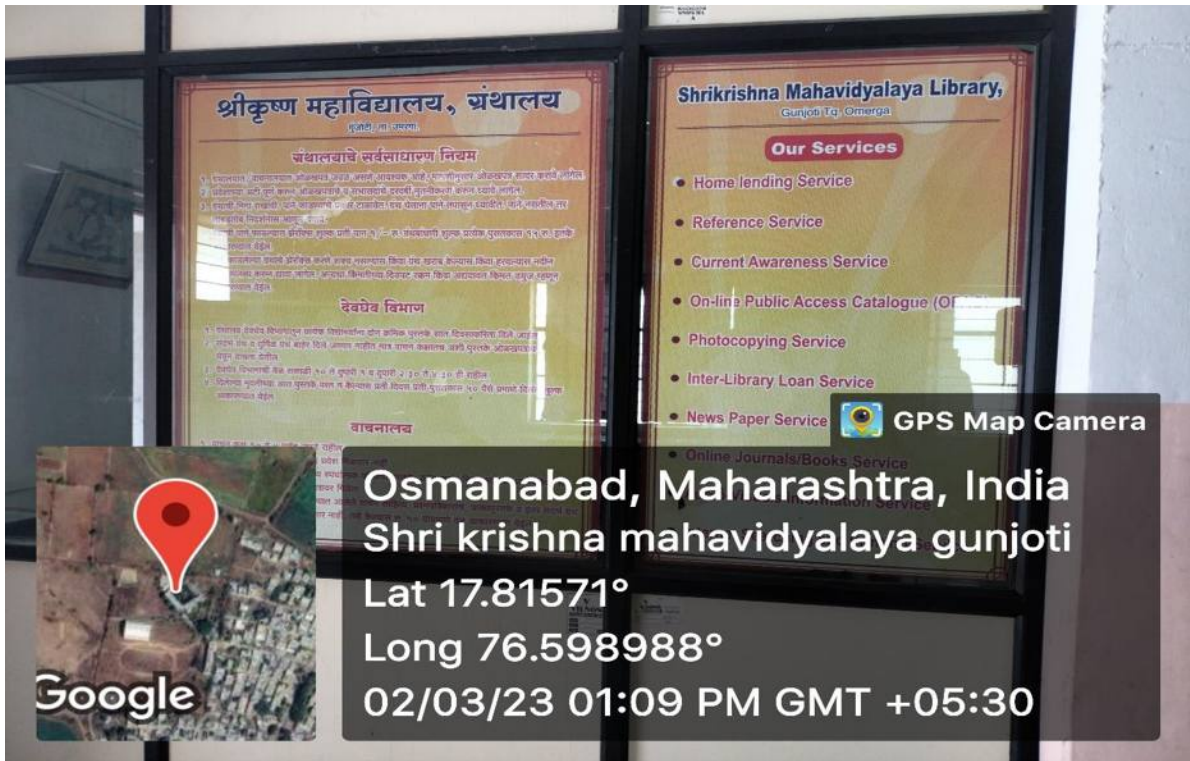
User Tracking System



Student Facility Center



Fire Extinguisher

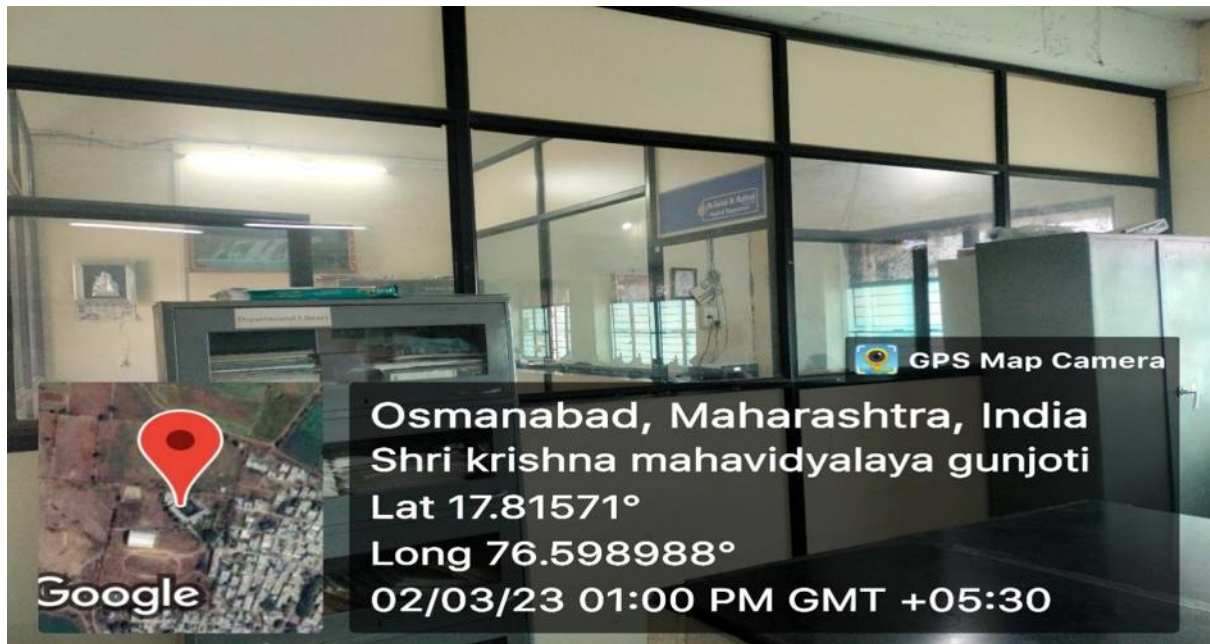


Library Rules and Regulation Display



College Future Constriction Plan

Botany Laboratory



Staff Cabins



Botany-Classwork materials and Chemicals



Botany-Grass cutter Machine



Botany-Autoclave



Botany-Autoclave Digital

Botany



Botany- Centrifugal Machine



Botany- Laminar Air Flow



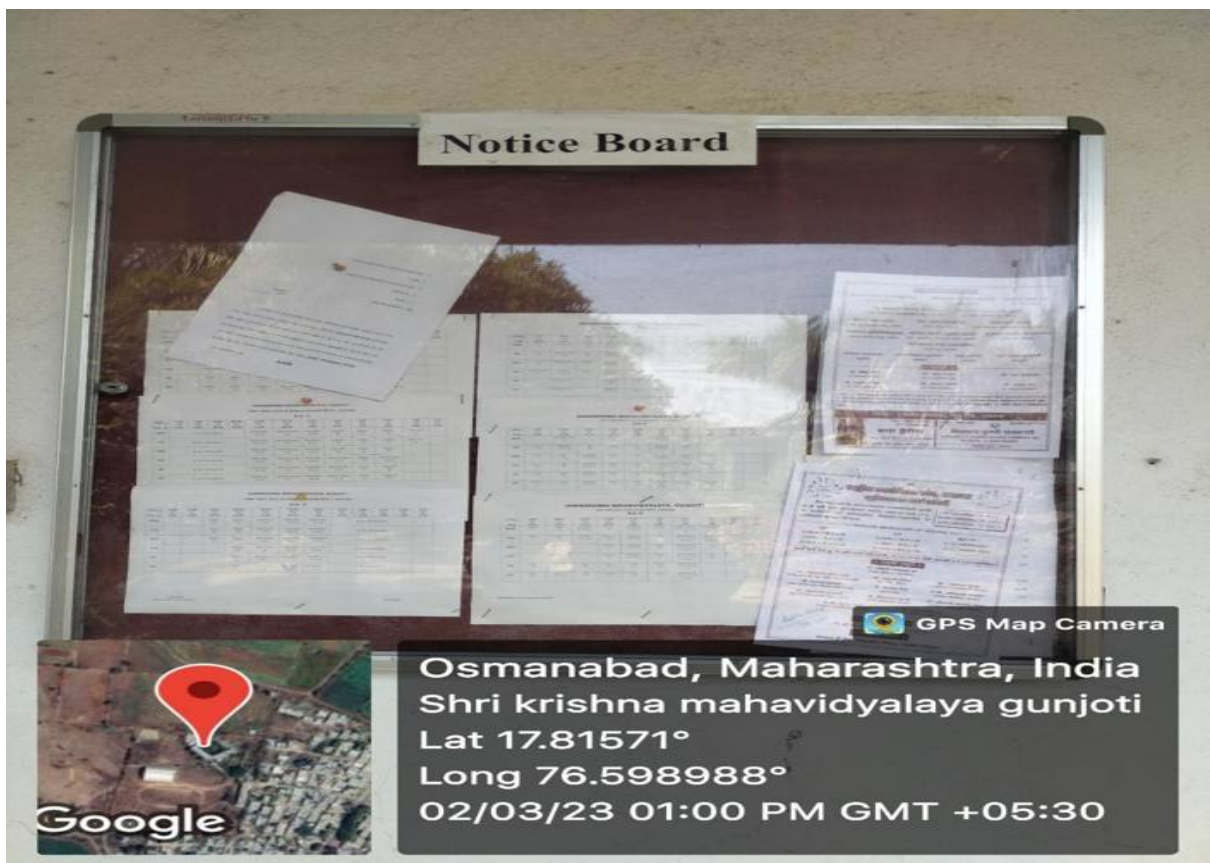
Botany-Pan Balance



Botany- BOD Incubator



Botany- Compound Microscope



Notice Board



Department of Zoology



Department of Zoology



Oven and Incubator instrument



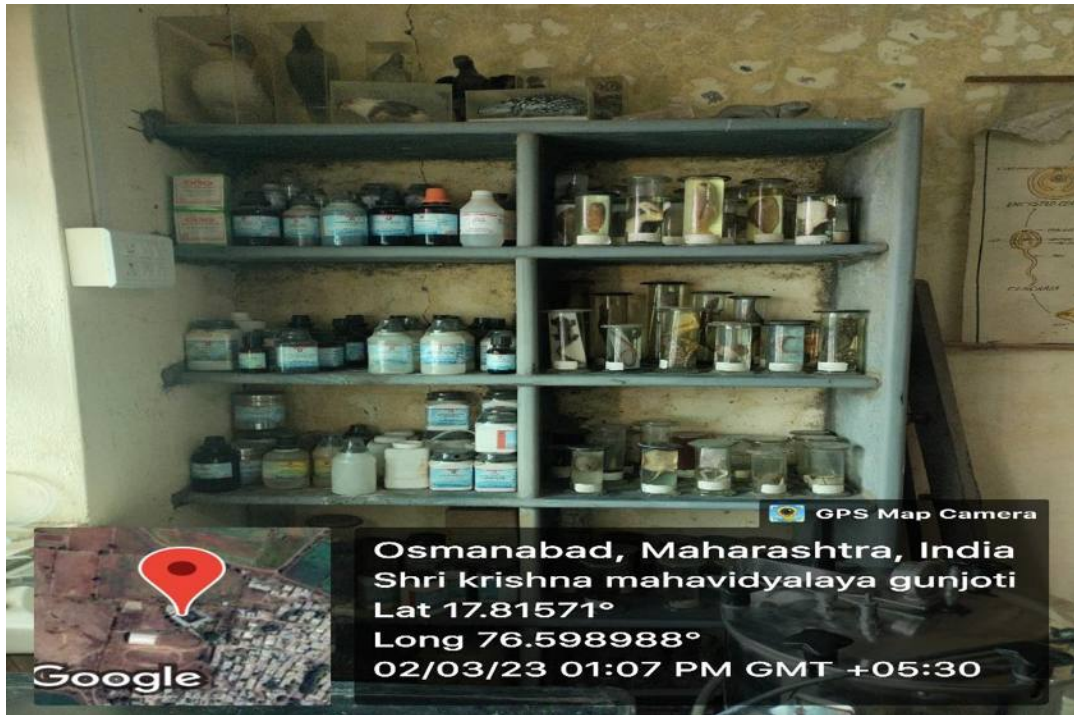
Oven and Incubator instrument



Laboratory instruction for students



Autoclave



Museum specimen & Chemicals



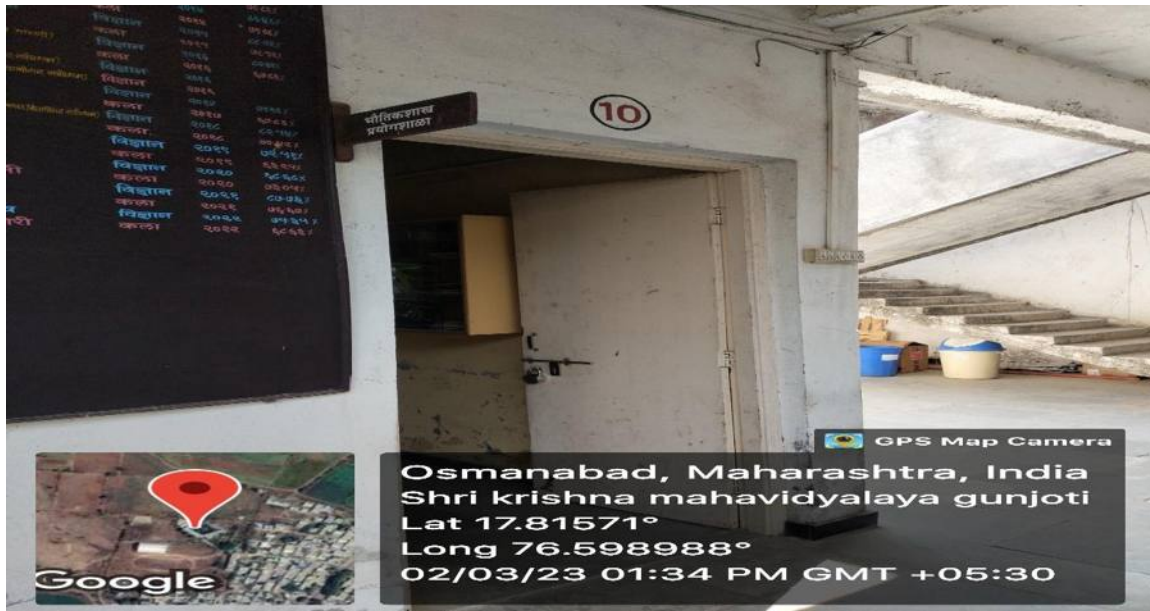
Microscopes instrument



Osmanabad, Maharashtra, India
Shri krishna mahavidyalaya gunjoti
Lat 17.81571°
Long 76.598988°
02/03/23 01:07 PM GMT +05:30

Model chart

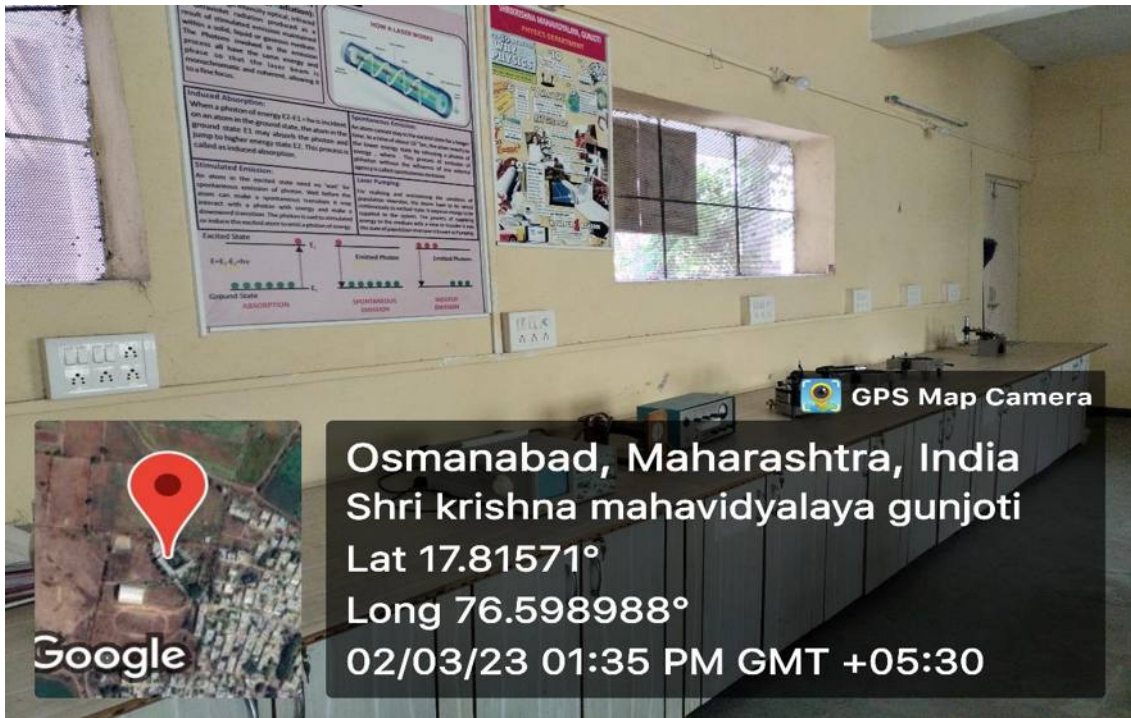
Department of Physics



Department of Physics



Department HOD Cabin



Osmanabad, Maharashtra, India
 Shri krishna mahavidyalaya gunjoti
 Lat 17.81571°
 Long 76.598988°
 02/03/23 01:35 PM GMT +05:30

Practical instrument



Osmanabad, Maharashtra, India
 Shri krishna mahavidyalaya gunjoti
 Lat 17.81571°
 Long 76.598988°
 02/03/23 01:35 PM GMT +05:30

Dark Room



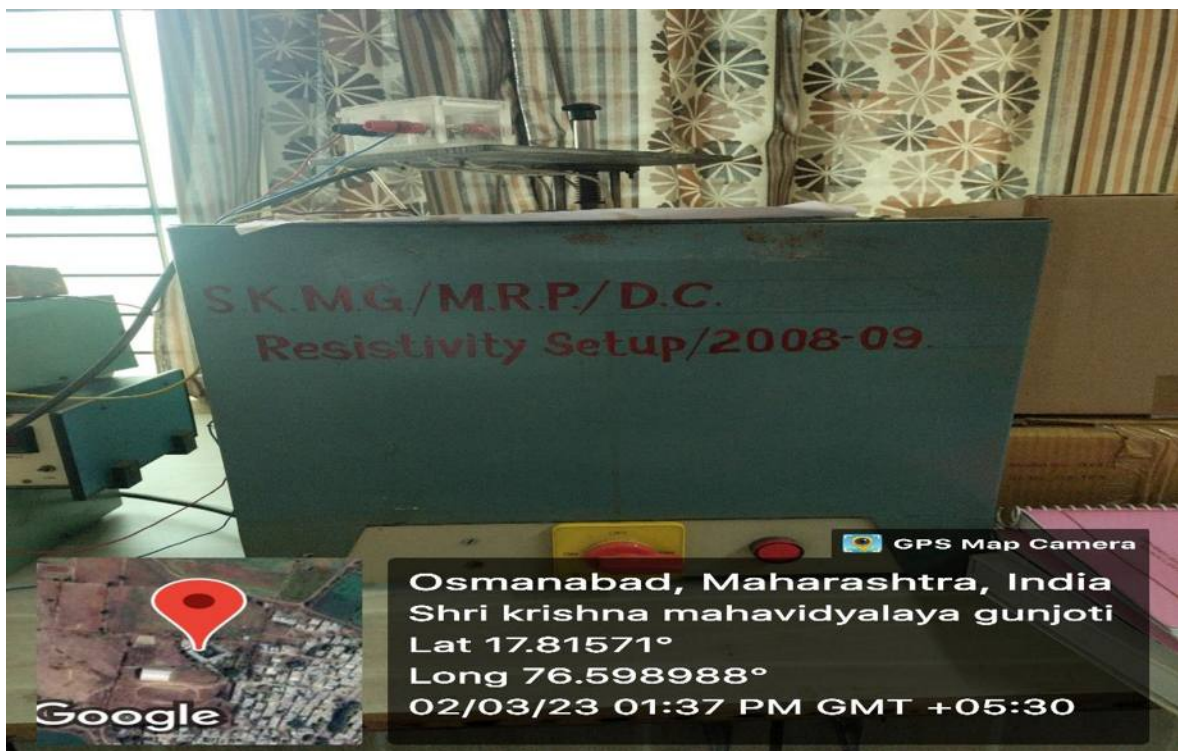
Laboratory Instruction Board



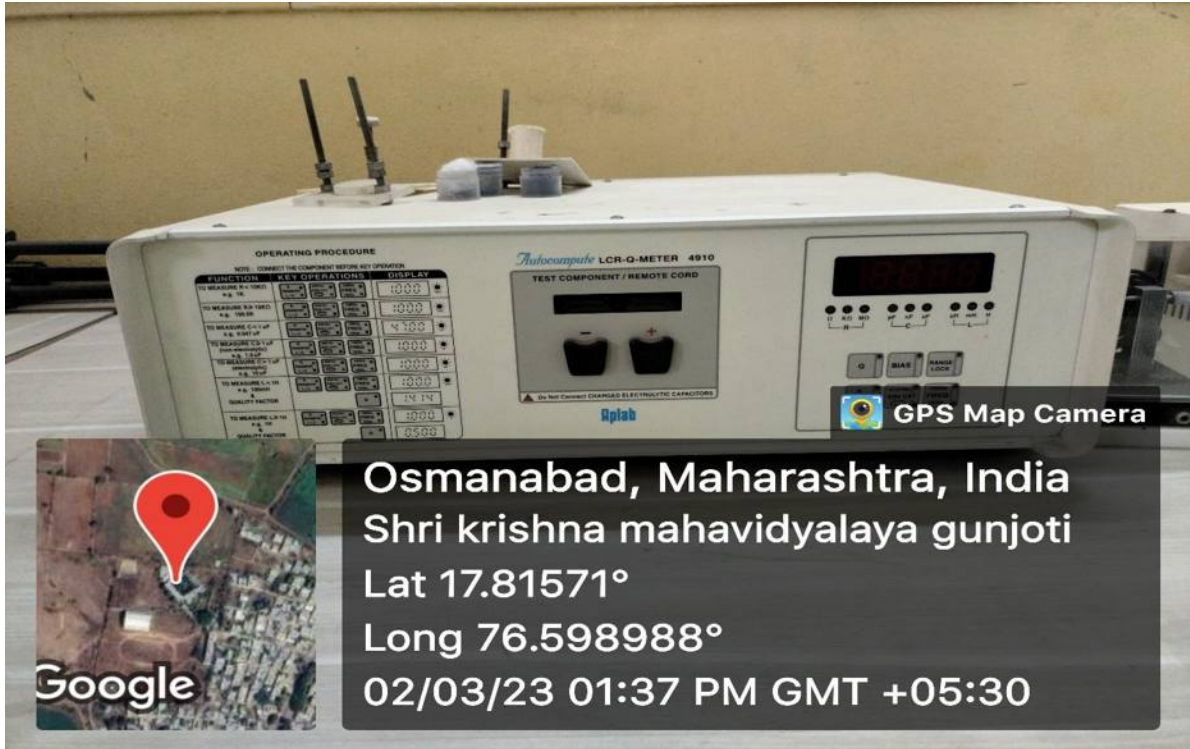
Muffle Furnace instrument 01



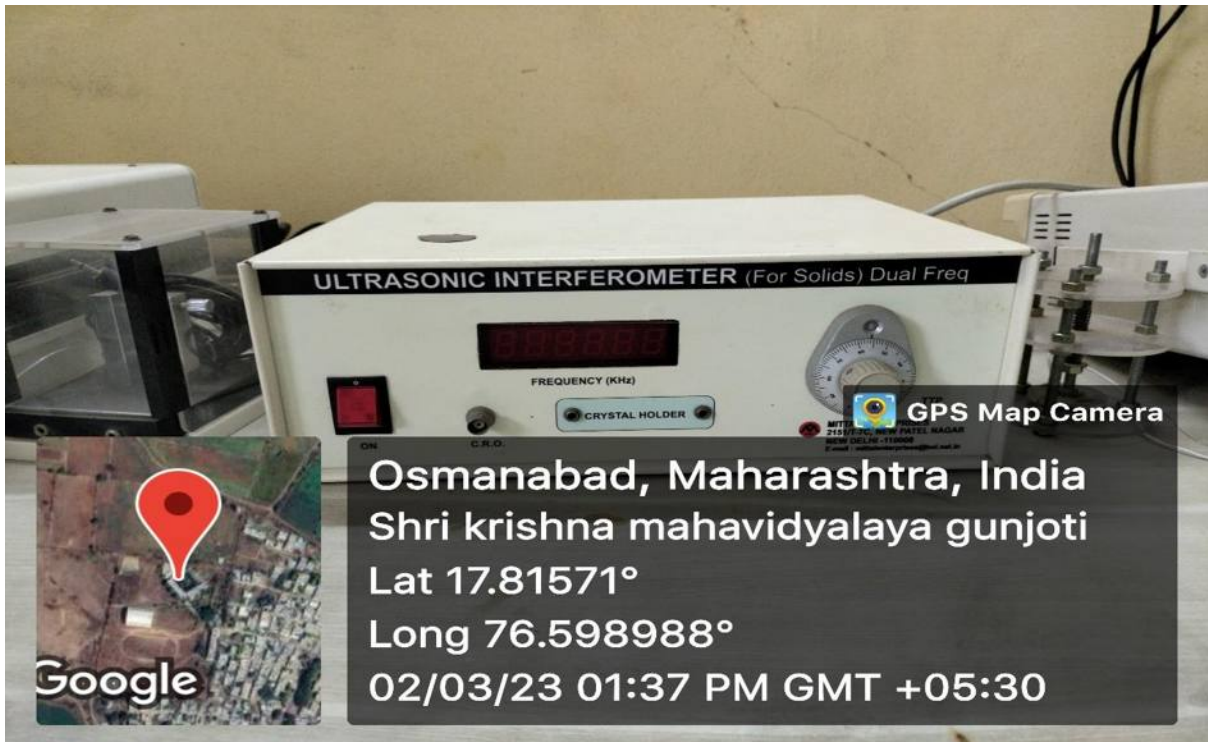
Muffle Furnace instrument 02



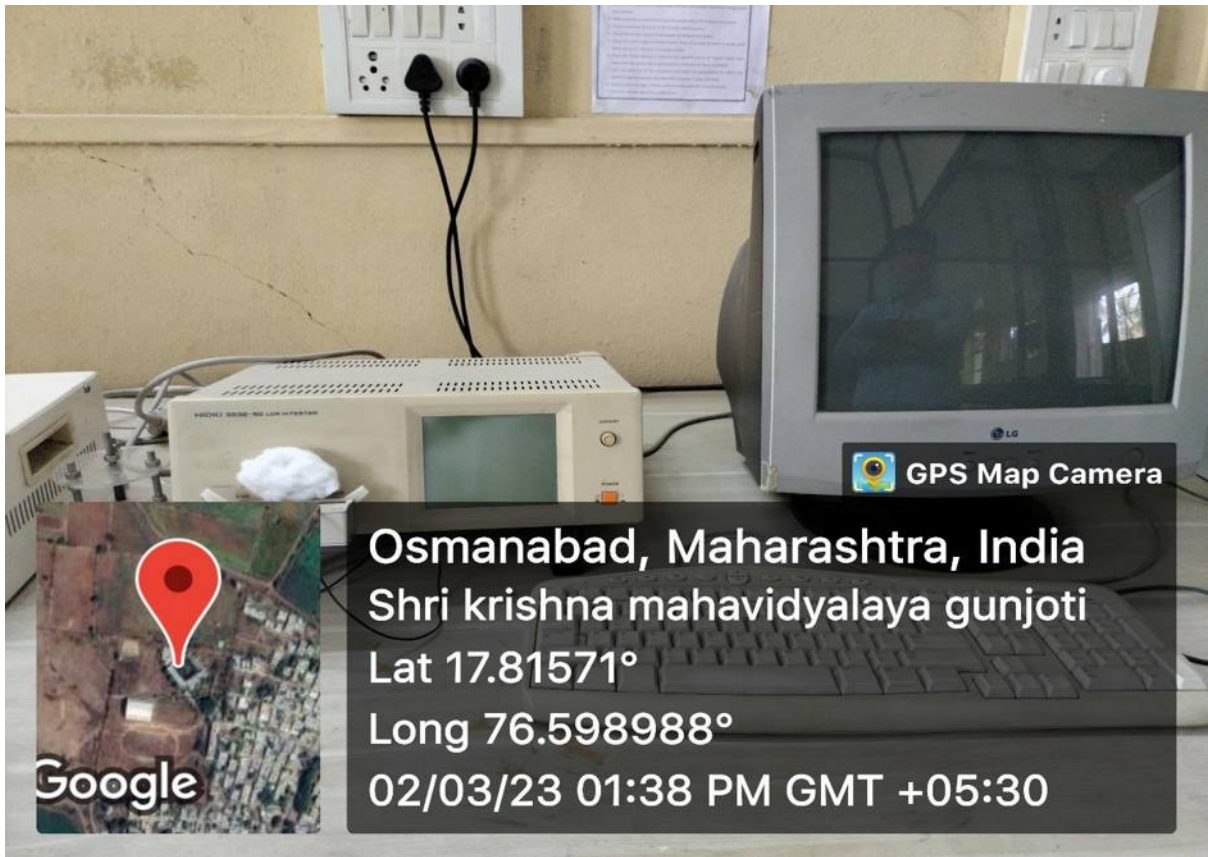
Resistivity instrument



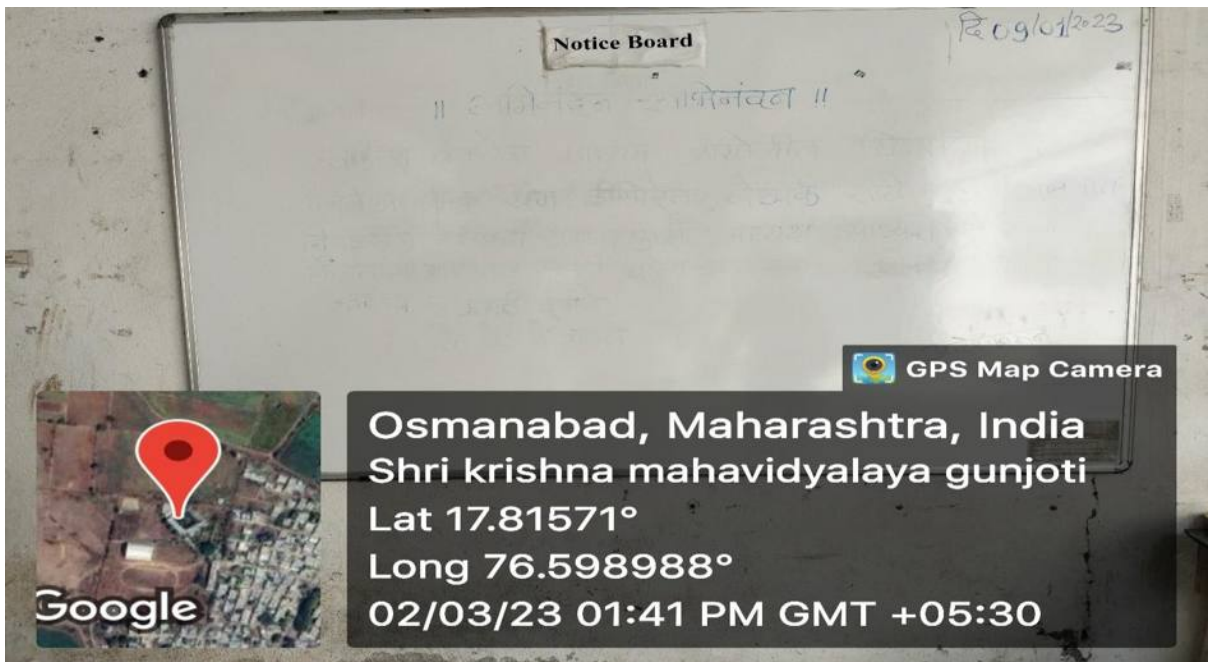
L-C-R- Q Meter



Ultrasonic Interferometer for Solids



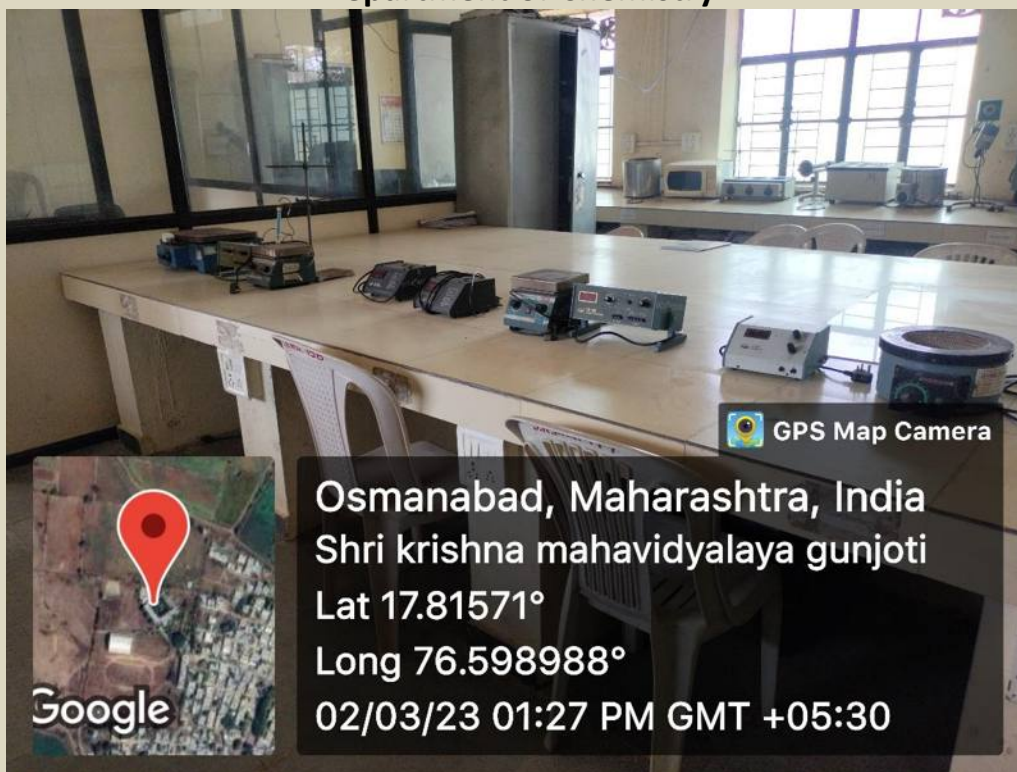
L-C-R- Q Meter Varying Frequency (50Hz to 5MHz)



Student Notice Board



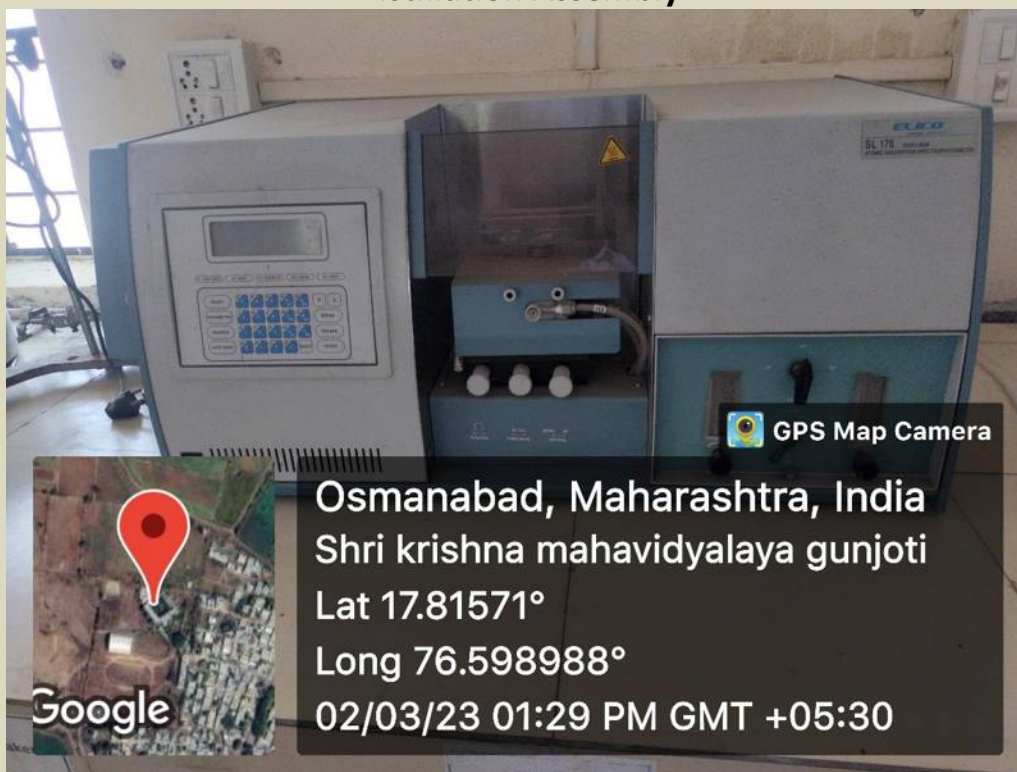
Department of Chemistry



Department of Chemistry (Physical Chemistry Laboratory 1.)



Distillation Assembly



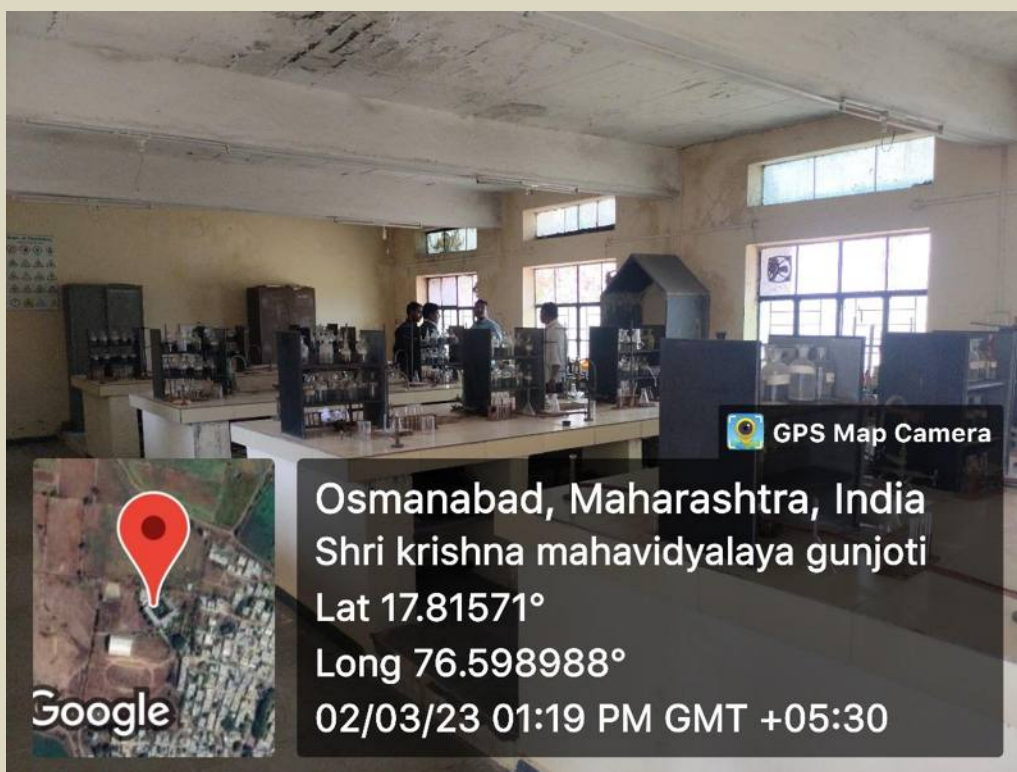
Atomic Absorption Spectrophotometer



B-H Meter 50 MH

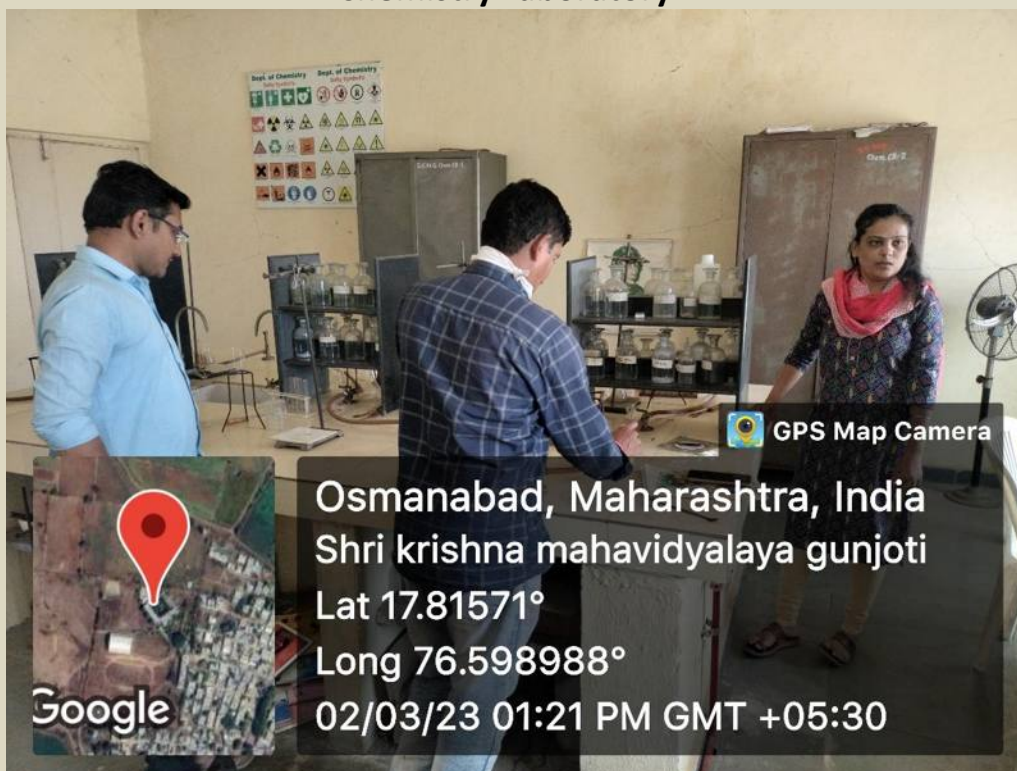


Curie Temperature Measurement System



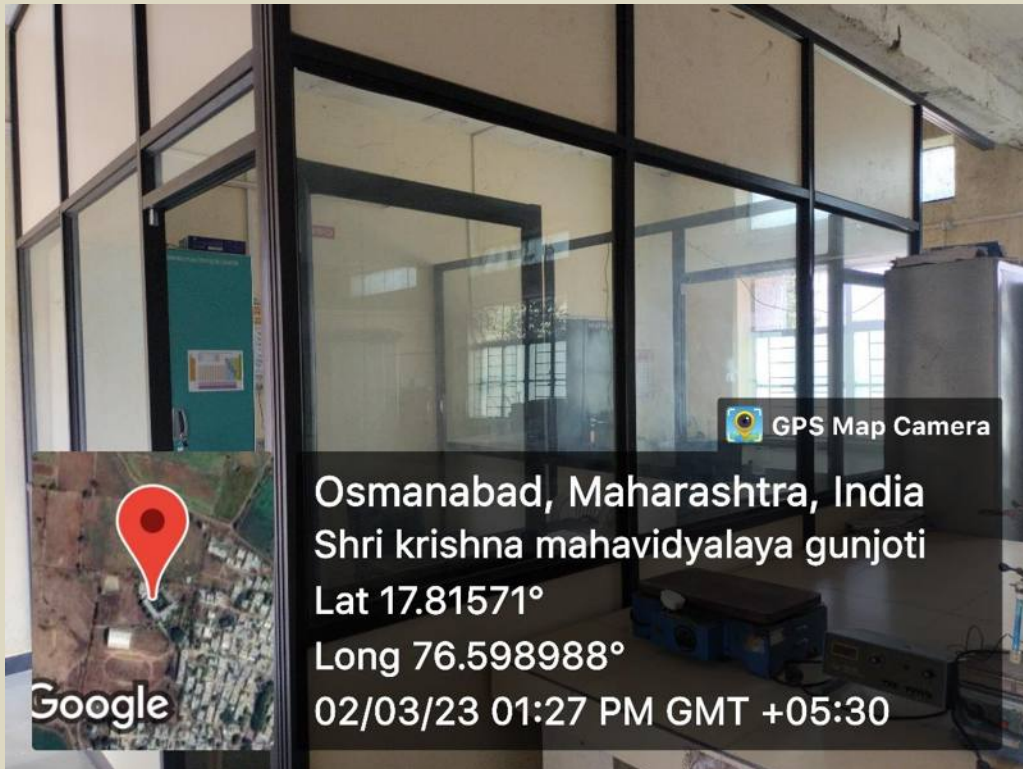
Osmanabad, Maharashtra, India
Shri krishna mahavidyalaya gunjoti
Lat 17.81571°
Long 76.598988°
02/03/23 01:19 PM GMT +05:30

Chemistry Laboratory 2



Osmanabad, Maharashtra, India
Shri krishna mahavidyalaya gunjoti
Lat 17.81571°
Long 76.598988°
02/03/23 01:21 PM GMT +05:30

Research Student Working In Laboratory



Chemistry Department (Staff Cabins)



Instruction of safety symbols



Chemical Balance



Head of Department, Cabin



Osmanabad, Maharashtra, India
Shri Krishna mahavidyalaya gunjoti
Lat 17.81571°
Long 76.598988°
02/03/23 01:14 PM GMT +05:30

Department of Geography

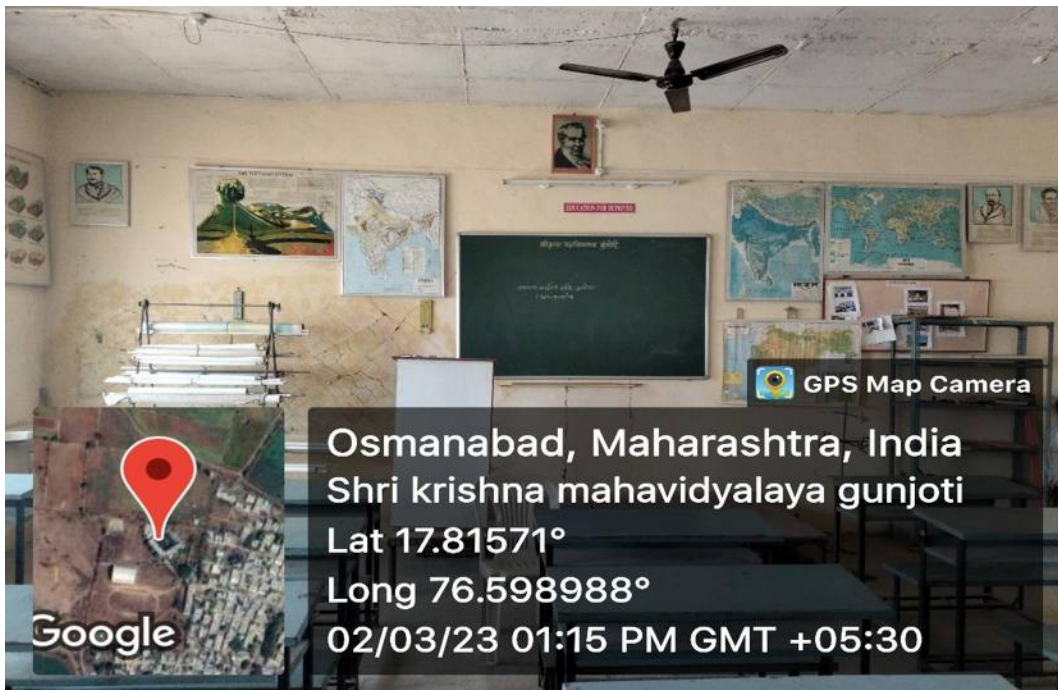


Osmanabad, Maharashtra, India
Shri Krishna mahavidyalaya gunjoti
Lat 17.81571°
Long 76.598988°
02/03/23 01:14 PM GMT +05:30

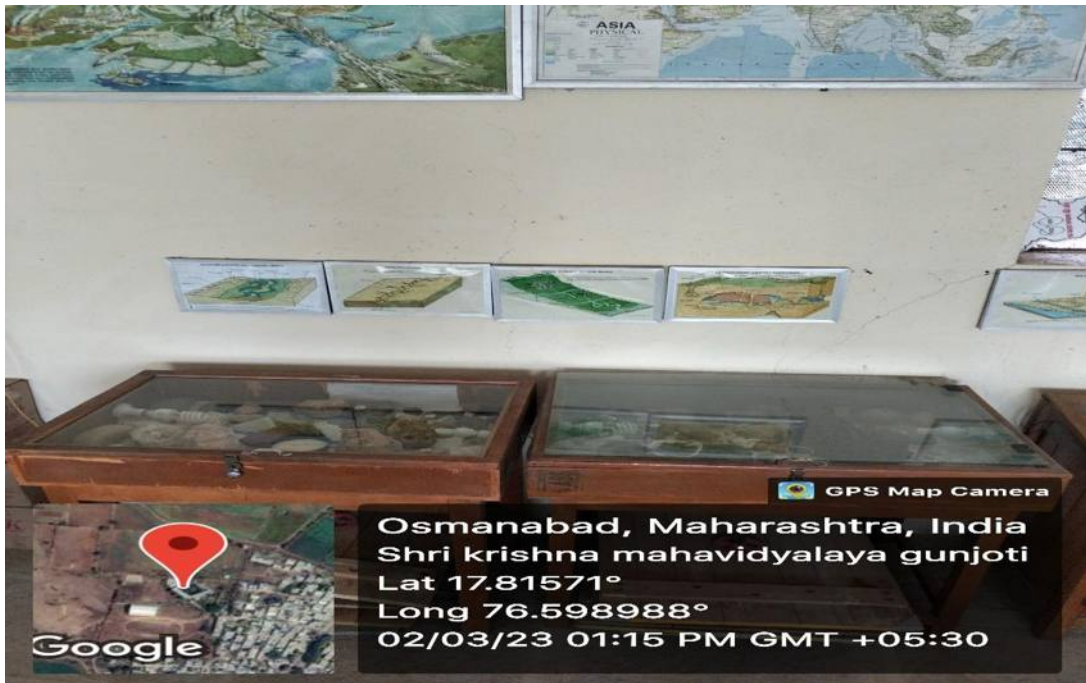
Hanging Maps Section



Map stand



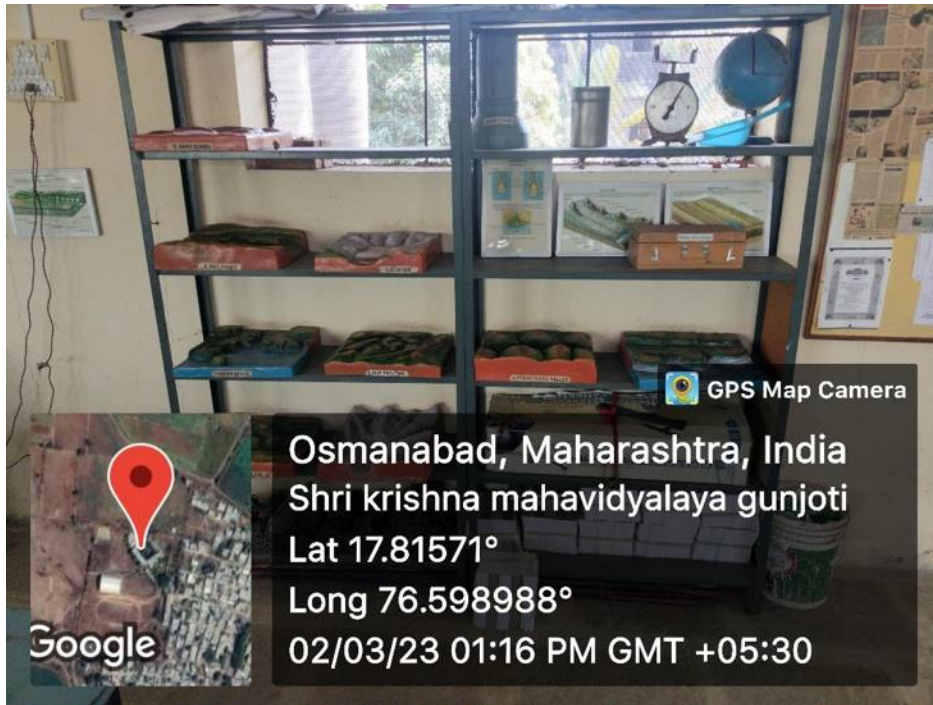
Geography Lab / Class Room




Museum -Rocks, Soil, Minerals



Tracing Table



Geography Practical instrument



Stereograph



Survey-Tripod stand



Interior of the Earth



Osmanabad, Maharashtra, India
Shri krishna mahavidyalaya gunjoti
Lat 17.81571°
Long 76.598988°
02/03/23 12:58 PM GMT +05:30

Biometric Attendance



Osmanabad, Maharashtra, India
Shri krishna mahavidyalaya gunjoti
Lat 17.81571°
Long 76.598988°
02/03/23 01:43 PM GMT +05:30

CC TV Camera 01



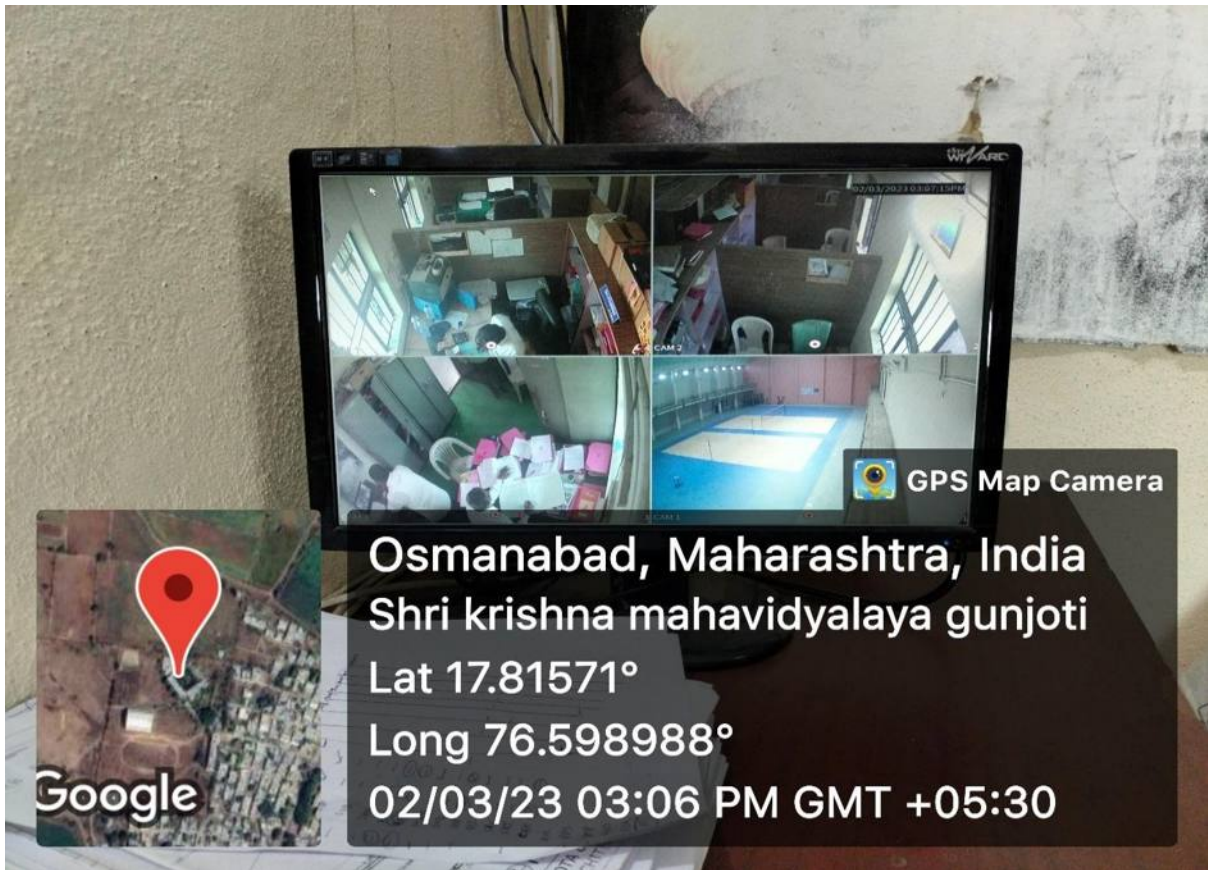
CC TV Camera 02



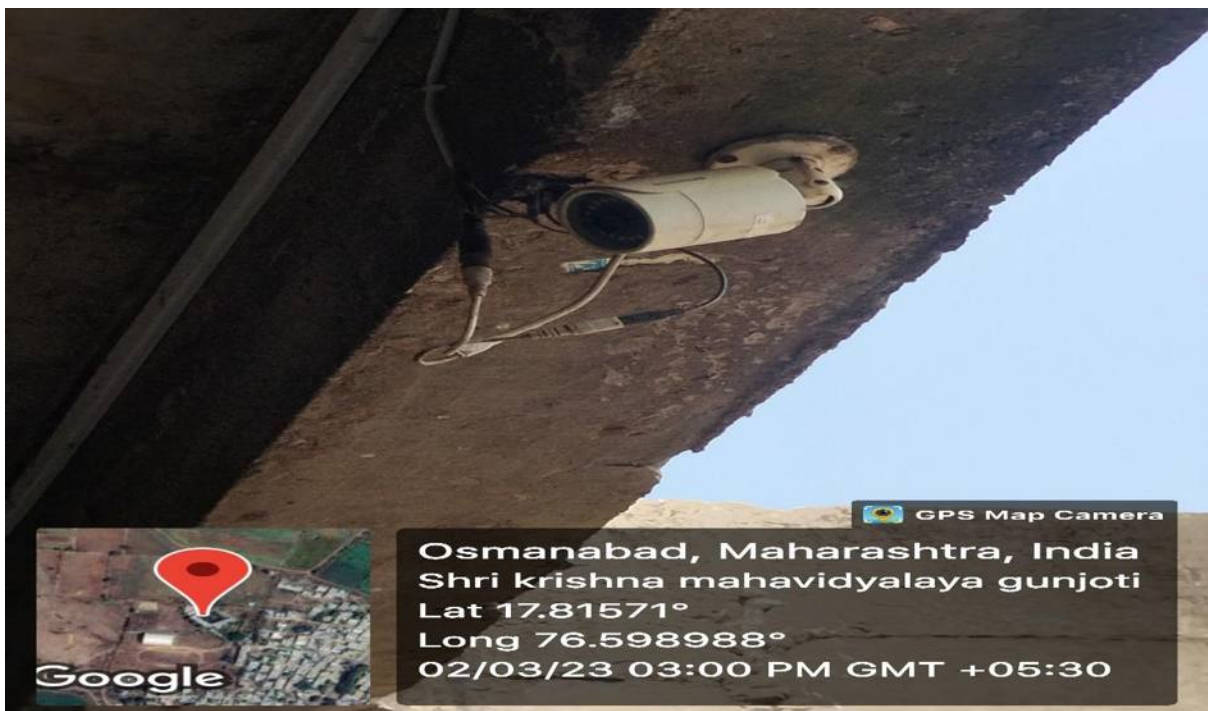
CC TV Camera 03



CC TV Camera 04



CC TV Observing Monitor



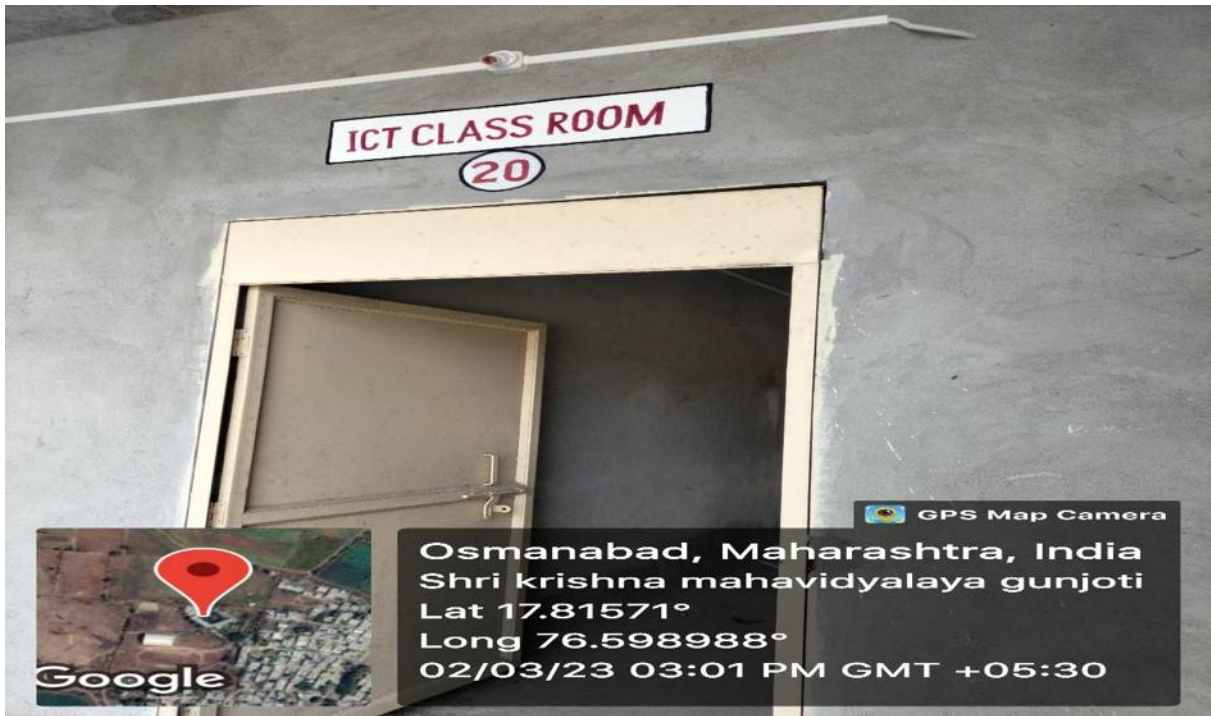
ICT Class Room 01



ICT Class Room 02



I CT Class Room 03



IQAC Room



Hall No 11



Hall No 13



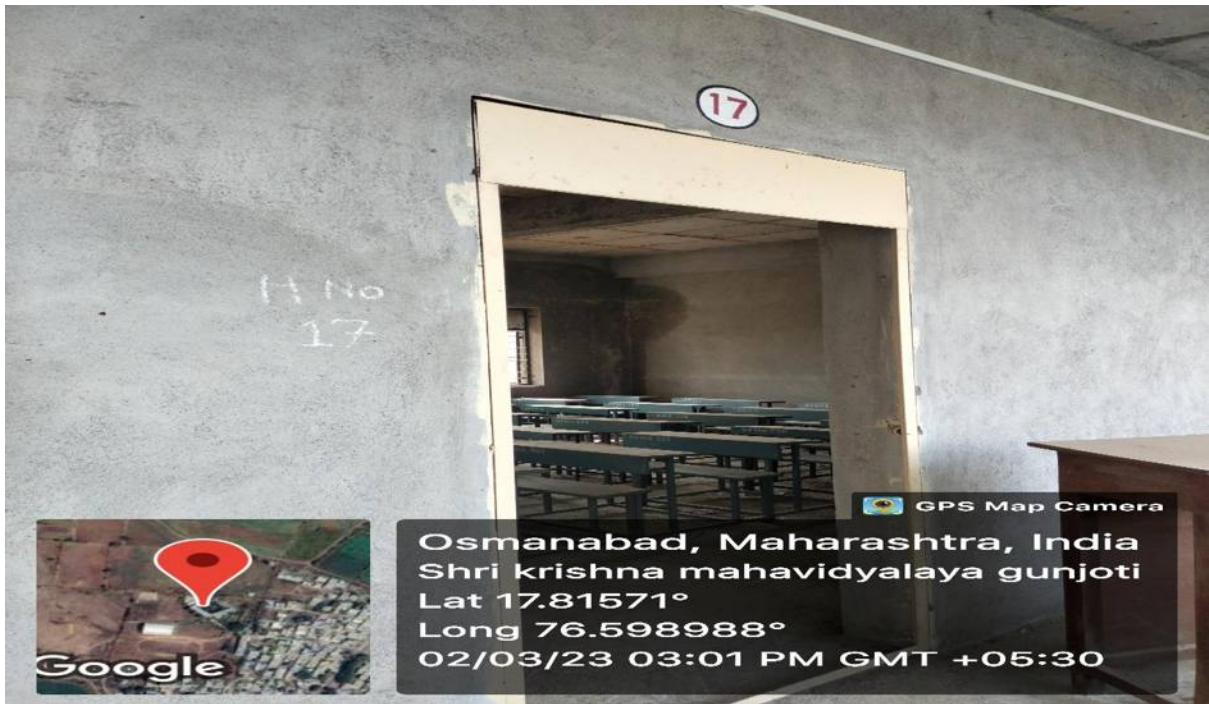
Hall No 14



Hall No 15



Hall No 17



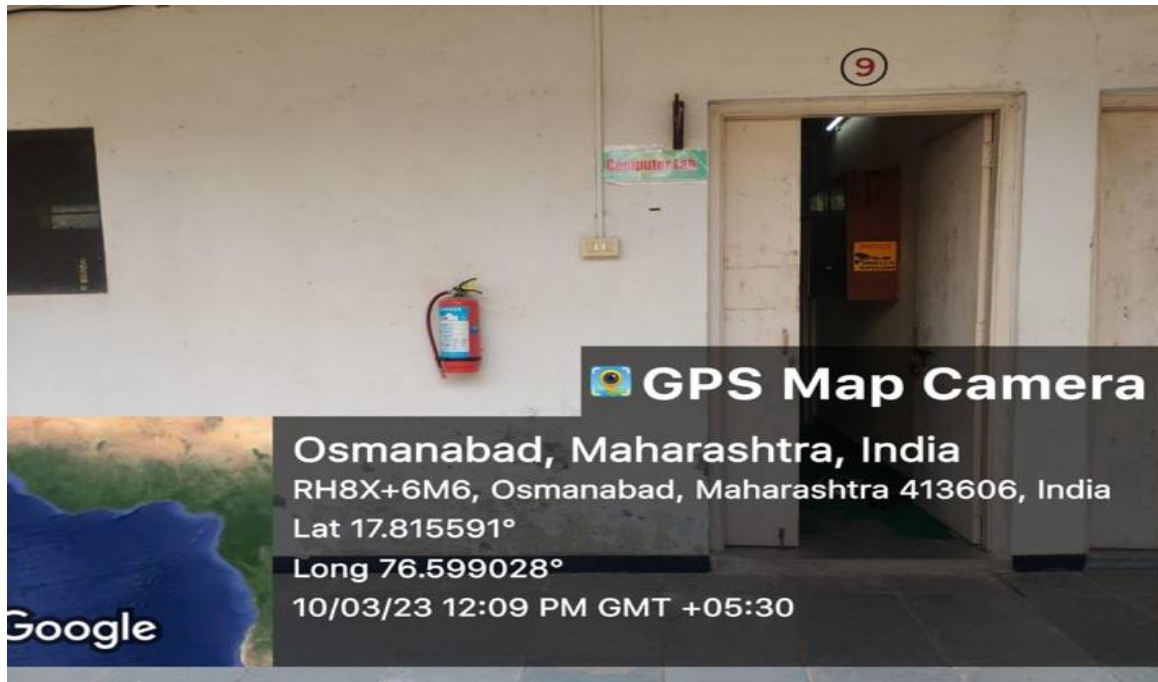
Hall No 18




Hall No 19



Computer Laboratory





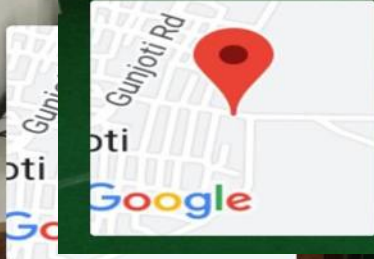
 **GPS Map Camera**

Osmanabad, Maharashtra, India
RH8X+6M6, Osmanabad, Maharashtra 413606, India
Lat 17.815591°
Long 76.599028°
10/03/23 05:13 PM GMT +05:30



 **GPS Map Camera**

Gunjoti, Maharashtra, India
shri krishna Mahavidyalay Gunjoti
Lat 17.812724°
Long 76.601706°
03/10/22 11:31 AM GMT +05:30



2022.10.03 10:45
2022.10.03 10:45

